

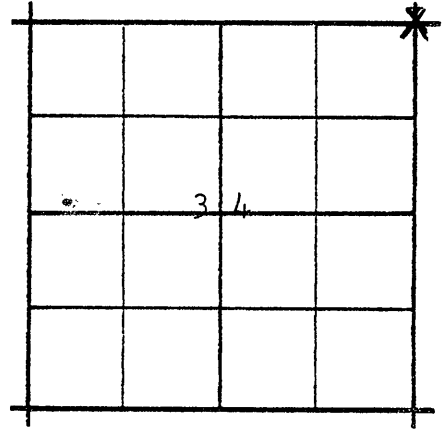
CORNER RESTORATION

CORNER NE Sec. 34 TWP 11S RANGE 35E

ORIGINAL SURVEY BY:

CONTRACT NUMBER:

CONTRACT DATE:



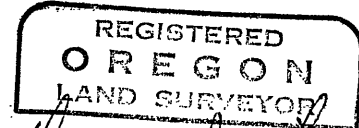
ORIGINAL DESCRIPTION:

Basalt stone 12x10x8

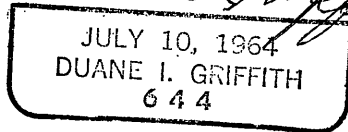
- From which: a pine 26" dia. bears N40E 119 lks.
- a pine 36" dia. bears S50E 75 lks.
- a pine 36" dia. bears S35W 53 lks.
- a pine 36" dia. bears N25W 68 lks.

RESTORATION BY, STAMP AND DATE:

BAGETT & GRIFFITH SURVEYING
 170 S. DAYTON - PH. 575-1251
 JOHN DAY, OREGON 97845



Handwritten signature of Duane I. Griffith



EVIDENCE FOUND:

no stone found

- 30" pine stump bears N40E 119 lks. Bottom of blaze visible
- 38" pine, dead and down, bears S50E 75 lks. Scribes visible
- 36" pine stump bears S35W 53 lks. Blaze Burnt away
- 38" dead pine bears N25W 68 lks. Scribes visible

DESCRIPTION OF MONUMENTS AND ACCESSORIES SET AND METHODS USED:

Show how trees are scribed and basis of bearings, including compass var.

Set 1 1/2" x 30" iron post with Brass cap 22" in ground
 From which:

- A pine 10" dia. bears N4E; 22.0 ft.
mkd. T11SR35ES26 BT
- A pine 14" dia. bears S21E; 10.9 ft.
mkd. T11SR35ES35 BT
- A pine 12" dia. bears S49W; 26.3 ft.
mkd. T11SR35ES34 BT
- A pine 10" dia. bears N80 1/2 W; 31.3 ft.
mkd. T11SR35ES27 BT

MONUMENT MARKED

GRANT COUNTY
 SURVEYOR

T11S R35E
 S 27 S 26

S 34 S 35
 1969
 LS 644

Complete and File with Office of the Grant
 County Surveyor, Grant County, Oregon,
 Courthouse, Canyon City, Oregon 97820

Steel tape and
 Compass

Var. = 20° E